

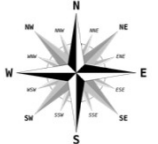




Where my wellies take me

Fieldwork	Practical work conducted by a researcher in the natural environment.
Rain gauge	A device for collecting and measuring the amount of rain which falls.
Thermometer	An instrument for measuring and indicating temperature.
Compass	An instrument which shows the direction of magnetic north.
OS Map	OS maps create up to date and accurate maps depicting the landscape's human and physical features.
Physical features	The study of the processes that shape the Earth's surface, the animals and plants that inhabit it, and the spatial patterns they exhibit.
Human features	The study of the interrelationships between people, place, and environment, and how these vary spatially and temporally across and between locations

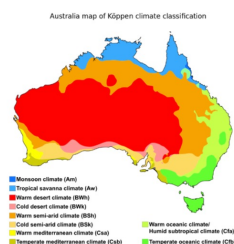


Rain gauge	
Compass points	
Thermometer	
Martin Mere	

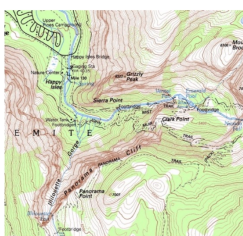
Physical Maps



Thematic Maps



Topographical Maps



Road Maps



Topological Maps



Navigation Maps

